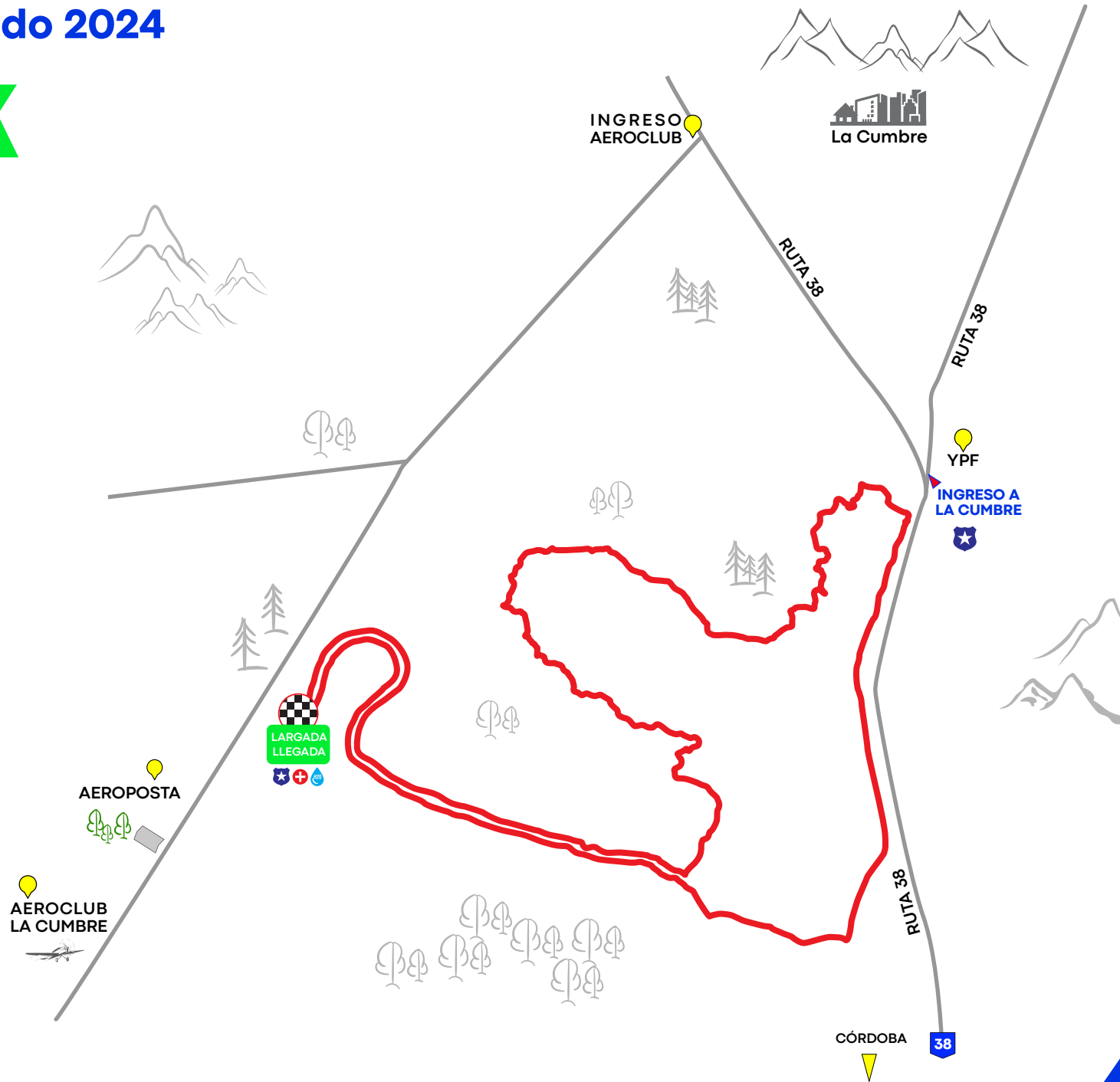


Recorrido 2024

7k

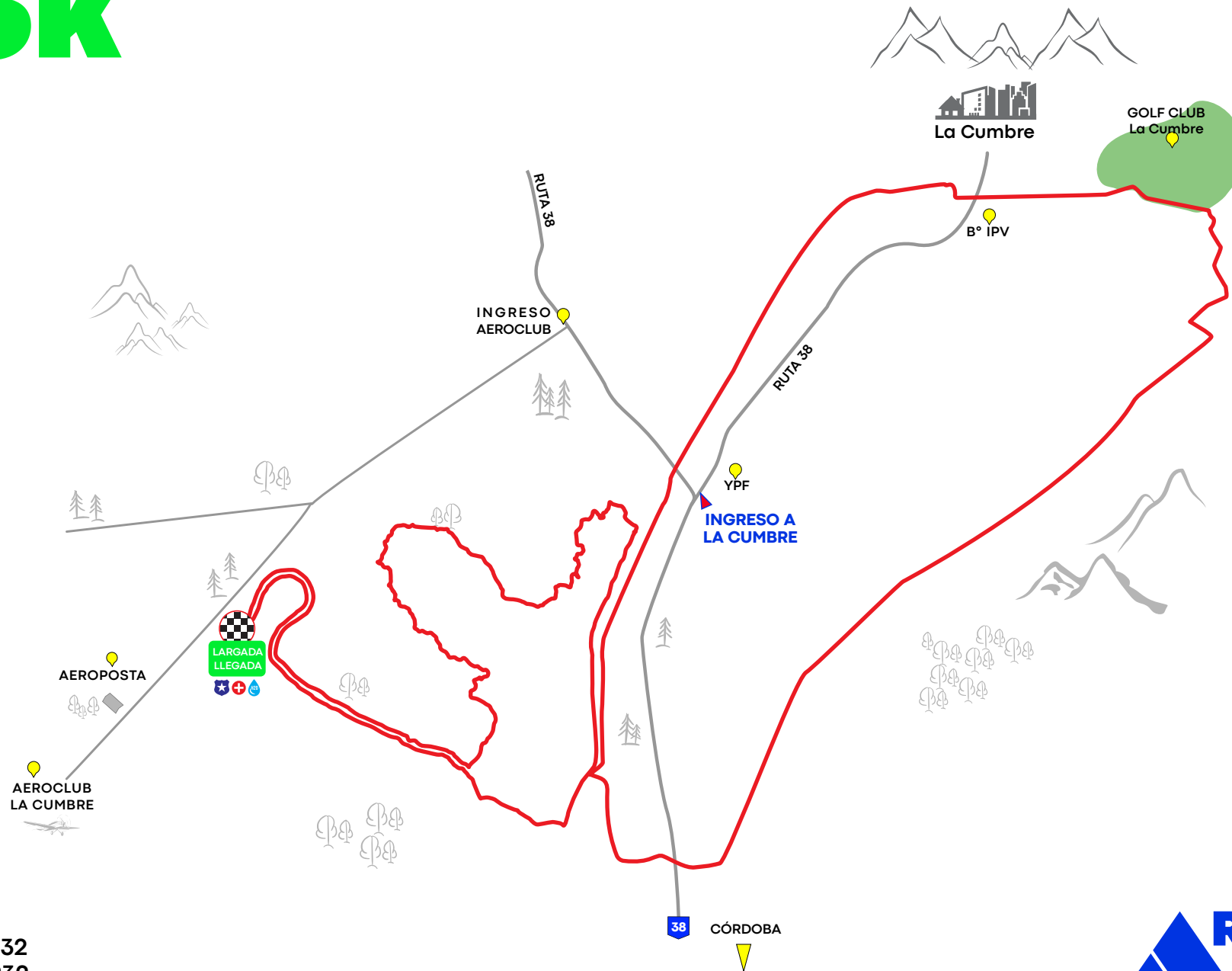


Desnivel: +112
-112



Recorrido 2024

15k



Desnivel: +232
-232



Recorrido 2024

30k

▶ CAPILLA DEL MONTE

RUTA 38



La Cumbre

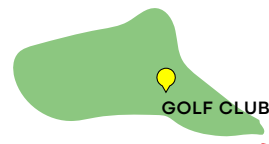
CRISTO REDENTOR

DIQUE SAN JERÓNIMO

EL ROSARIO



IGLESIA



GOLF CLUB

AERoclub LA CUMBRE

RUTA 38

YPF

INGRESO A LA CUMBRE

EL PUNGO

AEROPOSTA



LARGADA LLEGADA

AERoclub LA CUMBRE

38 CORDOBA

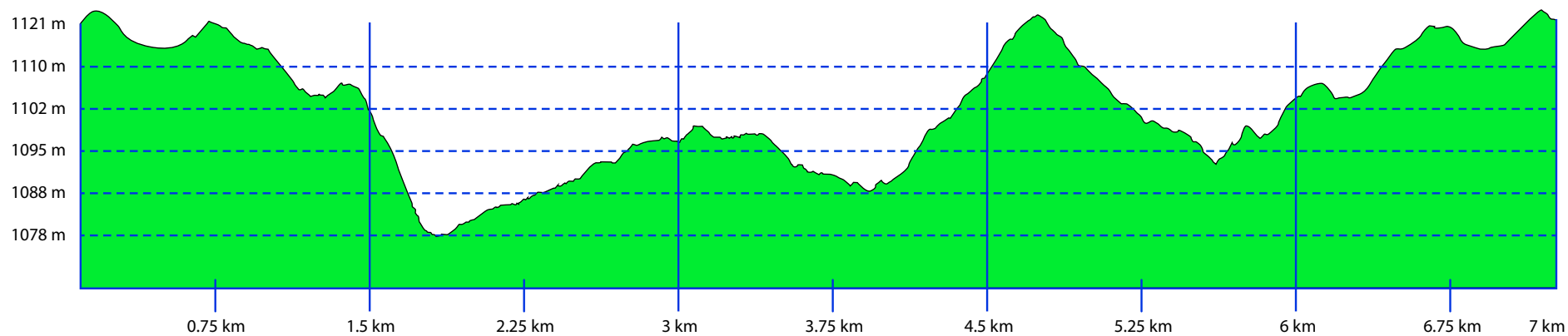
CAMINO DE LOS ARTESANOS

Desnivel: +642
-642



Altimetría 2024

7k

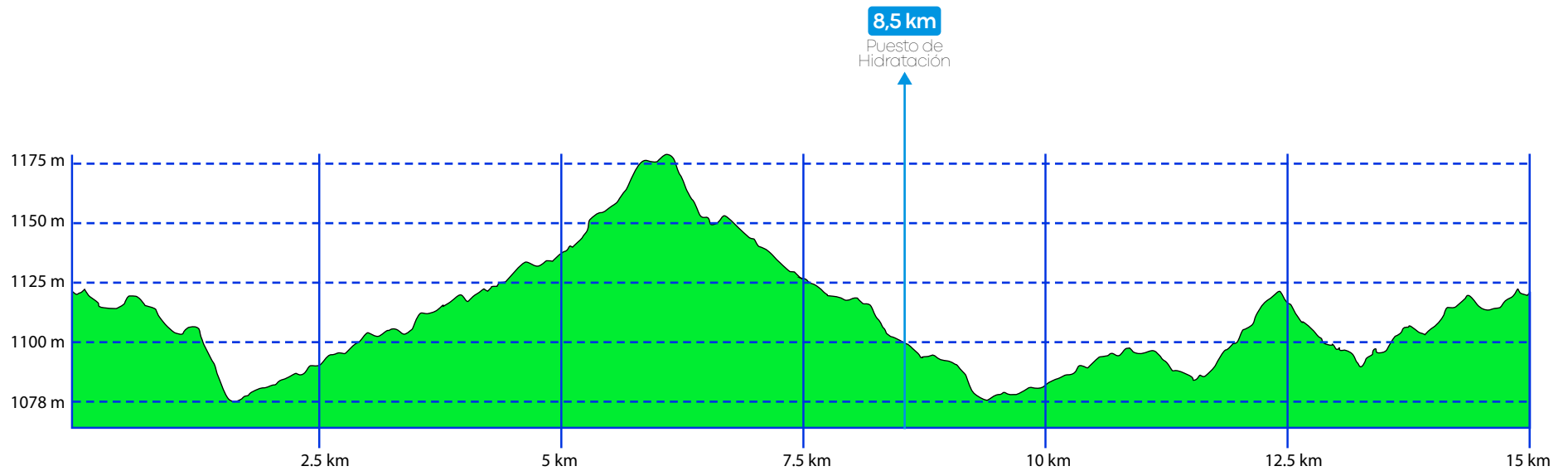


Desnivel: +112
-112

Distancia Real: 7,2 km

Altimetría 2024

15k

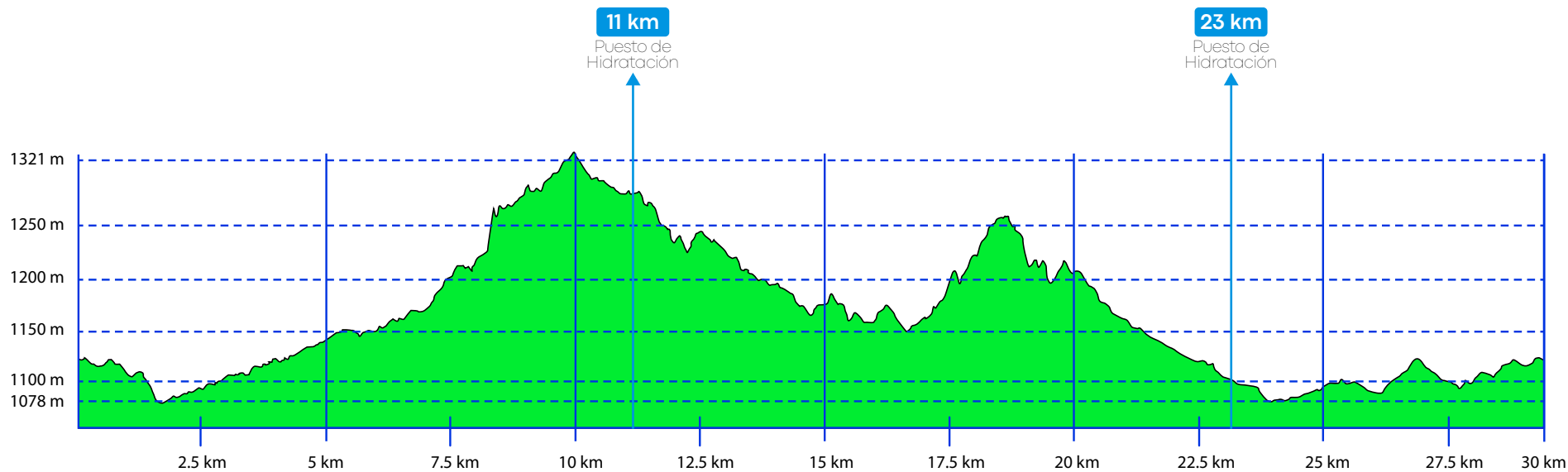


Desnivel: +232
-232

Distancia Real: 15,1 km

Altimetría 2024

30k



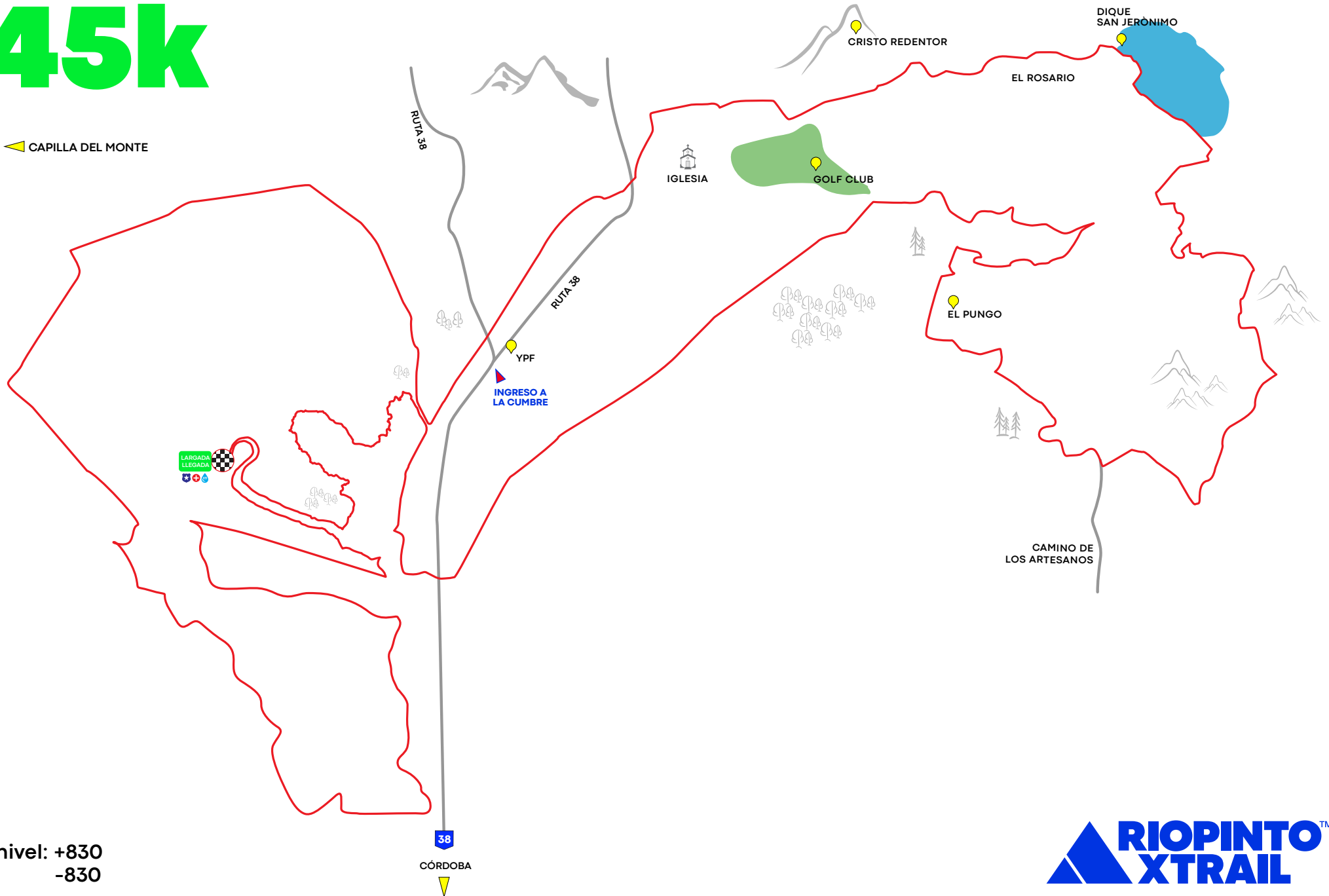
Desnivel: +642
-642

Distancia Real: 29,8 km

Recorrido 2024

45k

▶ CAPILLA DEL MONTE



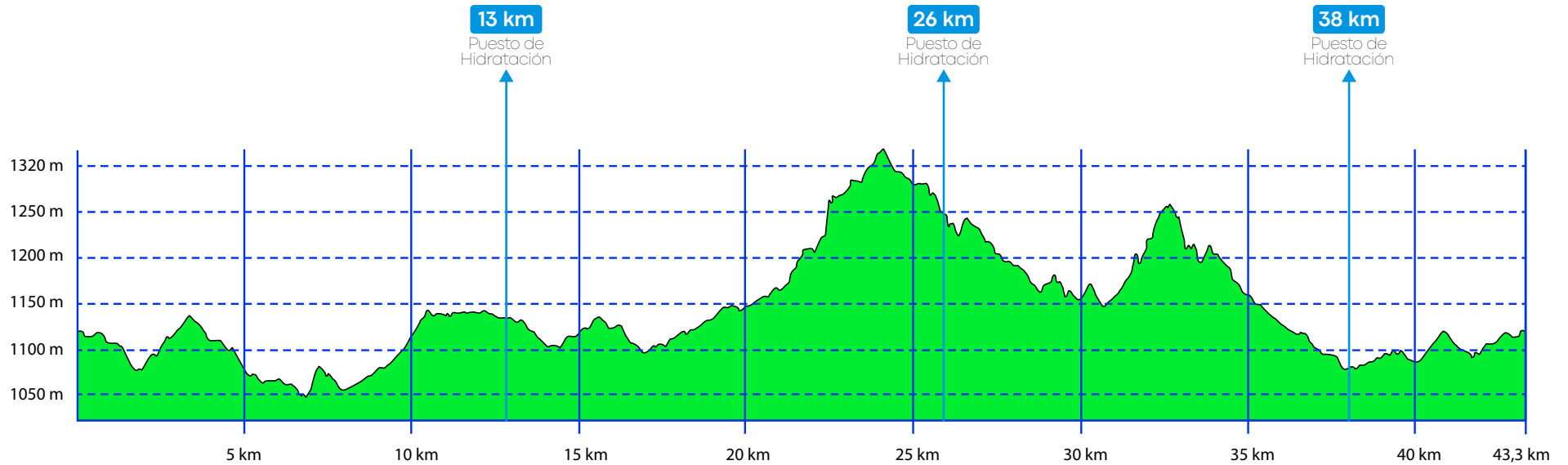
Desnivel: +830
-830

38
CÓRDOBA
▶

RIOPINTOTM
XTRAIL

Altimetría 2024

45k



Desnivel: +830
-830

Distancia Real: 44,3 km